Alexir Packaging Ltd
Enterprise Way
Edenbridge
Kent
TN8 6HF

Tel: 01732 866681

HOW TO FIND US

Travelling from M25

Leave at junction 6 (Godstone) and take the exit onto Godstone Bypass/A22 (southbound) heading to E Grinstead/Eastbourne/Oxted/Westerham/Redhill/A25.

After approx. ½ mile, at the roundabout, take the 1st exit onto Oxted Rd/A25. Continue to follow A25 through Oxted and Limpsfield for approx. 3 ½ mile and then turn right onto Kent Hatch Rd/B269 (signposted to Edenbridge and Hever).

Continue for approx. 5 miles along the B269 which changes to the B2026 and takes you into Edenbridge. Before reaching the town centre and just after going under the low railway bridge, turn right onto Enterprise Way. We are the last building on the left.

Nearest Train Station

Edenbridge – 0.2 mile
Edenbridge Town – 0.5 mile

Nearest Airport

Gatwick - 12 miles

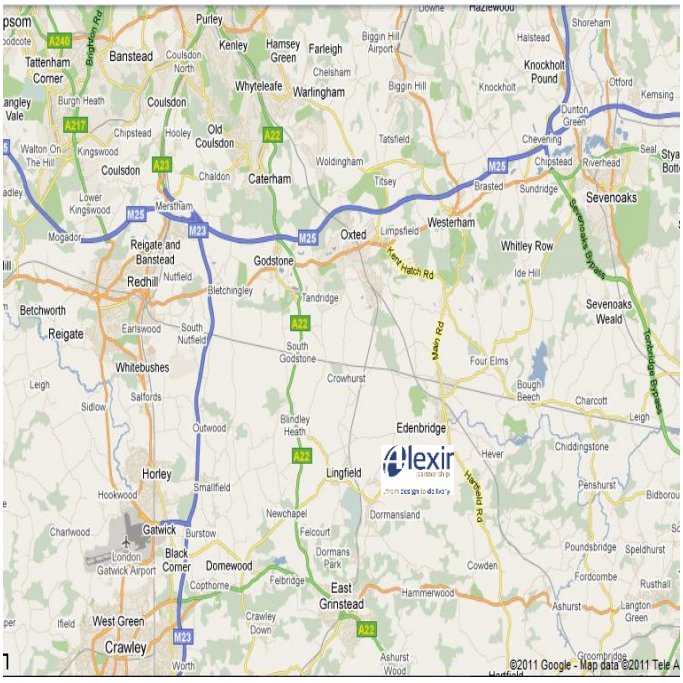

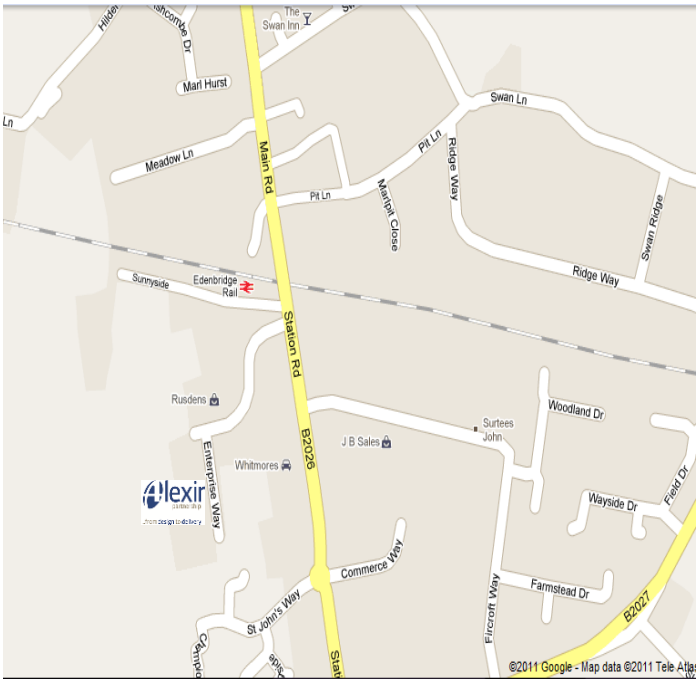

Deliveries to Edenbridge avoiding low bridges

Any deliveries to Edenbridge on a vehicle taller than 13’ 3” (4 meters) must avoid approaching the town from the north on the B2026 from Oxted or from the east on the B2027 from Tonbridge because of low railway bridges.

The Alternative route is as follows:

- Leave M25 at Junction 6 (Godstone) and head southbound towards E. Grinstead, Eastbourne
- Stay on A22 until you reach Blindley Heath

- Turn left at the traffic lights in Blindley Heath **(D)** onto the B2029 and follow the signs for Lingfield Park Racecourse, joining the B2028 in Lingfield **(E)**

- Stay on the B2028 through Marsh Green until you meet the B2026 **(F)** where you turn left and approach Edenbridge from the south
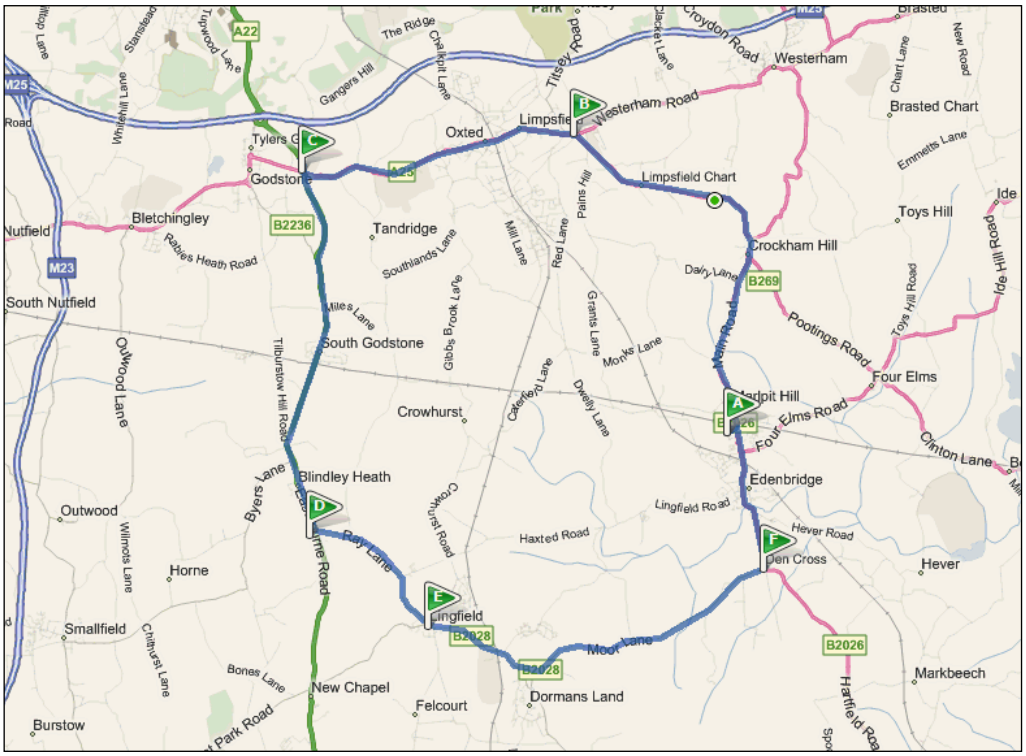
- At the first roundabout bear left onto a short bypass which avoids Edenbridge High Street. Keep on this road where you will pass an Esso Petrol Station on your left, after which Enterprise Way is a left turn just before the low railway bridge **(A)**